

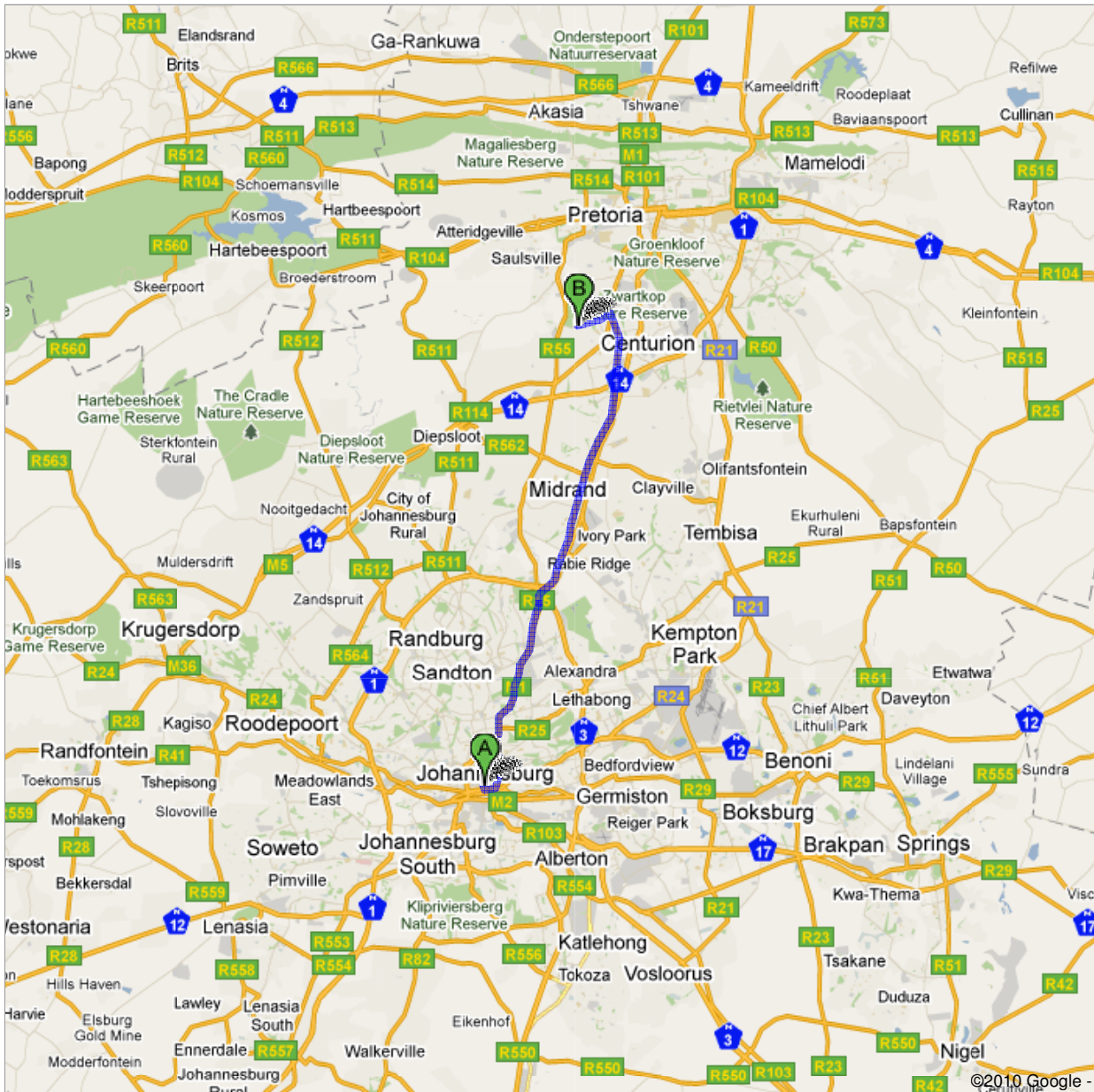



### Directions to Mercedes-Benz South Africa (Pty)


Ltd


50,1 km – about 49 mins

Johannesburg CBD to Mercedes-Benz South Africa, via M1/N1



 Johannesburg

1. Head **west** on **Jeppe St** toward **Kruis St** go 120 m  
total 120 m
-  2. Take the 1st **left** onto **Von Brandis St** go 350 m  
total 450 m  
About 1 min
-  3. Take the 3rd **left** onto **Market St/R24** go 1,0 km  
total 1,4 km  
About 2 mins
-  4. Turn **left** at **Joe Slovo Dr/M31** go 1,1 km  
total 2,5 km  
About 2 mins
-  5. Keep **left** at the fork  
Continue to follow Joe Slovo Dr go 1,8 km  
total 4,3 km  
About 3 mins
-  6. Continue onto **St Andrew St/M31** go 1,5 km  
total 5,8 km  
Continue to follow M31  
About 2 mins
7. Continue onto **Houghton Dr/M1** go 230 m  
total 6,0 km
-  8. Take the ramp onto **De Villiers Graaff Motorway/M1** go 15,3 km  
total 21,3 km  
About 16 mins
9. Continue onto **N1** go 16,0 km  
total 37,4 km  
About 8 mins
-  10. Exit onto **Old Johannesburg Rd/R101** go 9,5 km  
total 46,9 km  
About 11 mins
-  11. Turn **left** at **Wierda Rd/M10** go 3,2 km  
total 50,1 km  
About 5 mins

 Mercedes-Benz South Africa (Pty) Ltd

These directions are for planning purposes only. You may find that construction projects, traffic, weather, or other events may cause conditions to differ from the map results, and you should plan your route accordingly. You must obey all signs or notices regarding your route.

Map data ©2010 AfriGIS (Pty) Ltd, Tele Atlas, Tracks4Africa